



Florida Department of
TRANSPORTATION

**State Road (SR) 834/Sample Road from SR 817/University Drive to Belmonte Boulevard and
SR 834/Sample Road from west of SR 845/Powerline Road to Military Trail
Resurfacing, Restoration, and Rehabilitation (RRR) Projects
Financial Project ID Numbers: 446194-1-52-01 and 446195-1-52-01**



PUBLIC MEETING
Thursday, May 18, 2023
THE PRESENTATION WILL BEGIN AT 6:00 PM



Florida Department of
TRANSPORTATION

**State Road (SR) 834/Sample Road from SR 817/University Drive to Belmonte Drive and
SR 834/Sample Road from west of SR 845/Powerline Road to Military Trail**

Resurfacing, Restoration, and Rehabilitation (RRR) Projects

Financial Project ID Numbers: 446194-1-52-01 and 446195-1-52-01



PUBLIC MEETING
Thursday, May 18, 2023

Introductions

Meet the Team



Thuc H. Le, P.E.
FDOT Project Manager
FDOT District Four



Navon Wallace, P.E.
FDOT In House Project Manager
FDOT District Four



John Cerreta, P.E.
Consultant Project Manager
WGI, Inc.



Giovanni Ortiz, E.I.
WGI, Inc.

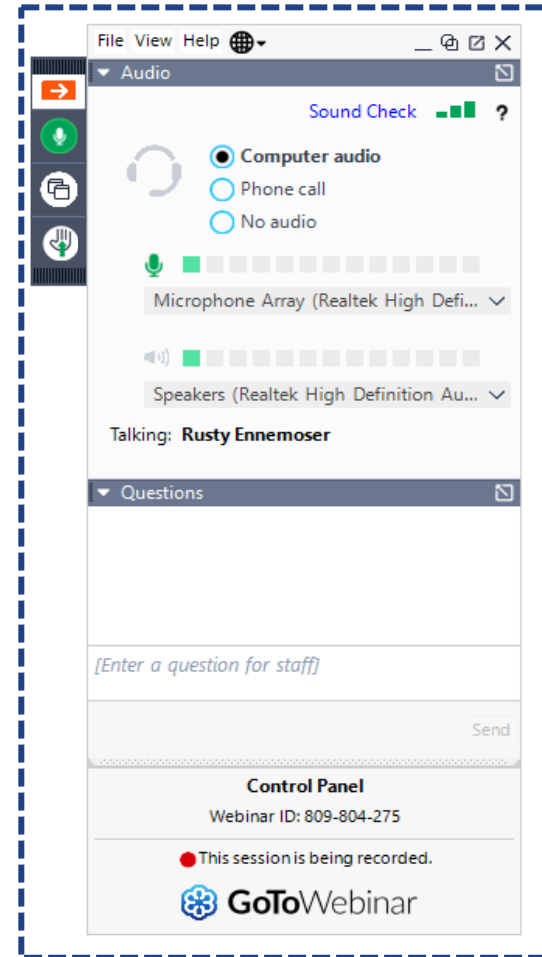


Walna Calixte
Community Outreach Specialist
Infinite Source Communications Group

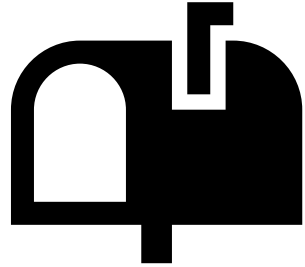
Agenda

- 1. Technical Information**
- 2. Non-Discrimination Policy and Rules of Engagement**
- 3. Project Location**
- 4. Existing Roadway**
- 5. Scope / Proposed Improvements**
- 6. Maintenance of Traffic**
- 7. Project Schedule and Cost**
- 8. Questions and Answers**
- 9. Closing and Contact Information**

Technical Information




Public Meeting - Public Notice




Property owner/tenant letters



Emails to project contacts list



Florida Administrative Register



Social media

Non-Discrimination Policy and Rules of Engagement

Non-Discrimination Policy



The Florida Department of Transportation complies with various non-discrimination law and regulations, including:

Title VI of the Civil Rights Act of 1964

Public participation is solicited without regard to race, color, national origin, age, sex, religion, disability, or family status.

For questions or concerns, you may contact either:

District Four

Florida Department of Transportation
District 4 Title VI Coordinator

Sharon SinghHagyan

Title VI Program Office

 3400 West Commercial Boulevard
Fort Lauderdale, Florida 33309-3421

 (954) 777-4190

 Sharon.SinghHagyan@dot.state.fl.us

Tallahassee Office

Florida Department of Transportation
Statewide Title VI Coordinator

Stefan Kulakowski, FCCM, CPM

Equal Opportunity Office

 605 Suwannee Street, MS 65
Tallahassee, Florida 32399-0450

 (850) 414-4742

 Stefan.Kulakowski@dot.state.fl.us

Rules of Engagement



- This Public Meeting is being recorded.
- If you experience technical difficulties, please contact **1-800- 418-0524** so that a member of our technical support team may assist you.
- All attendees **will remain muted** throughout the Meeting .
- Attendees are also welcome to submit any questions/comments using the GoToWebinar Question Panel at any time and a member of the team will respond during the open discussion.
- To ask a question or provide a comment please use the “**Raise Hand**” button on your control panel and a member of our team will unmute you during the open discussion.
- If you are participating via Telephone and have questions/comments, feel free to submit them to **FDOT Project Manager Thuc H. Le, P.E.**, via email after the meeting and a response will be provided.

Project Location

Project Location

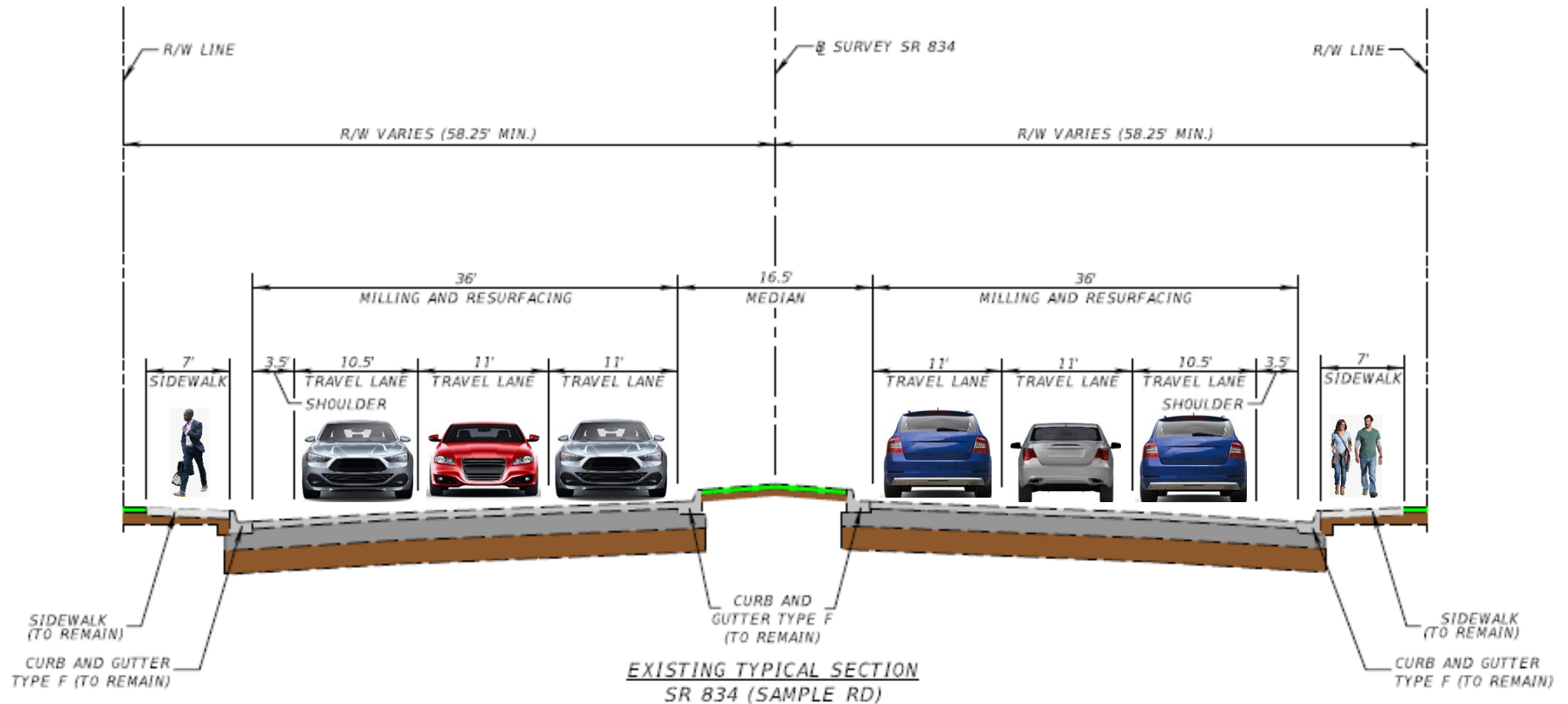
Resurfacing, Restoration, and Rehabilitation (RRR) Projects:

State Road (SR) 834/Sample Road from SR 817/University Drive to Belmonte Boulevard and
SR 834/Sample Road from west of SR 845/Powerline Road to Military Trail

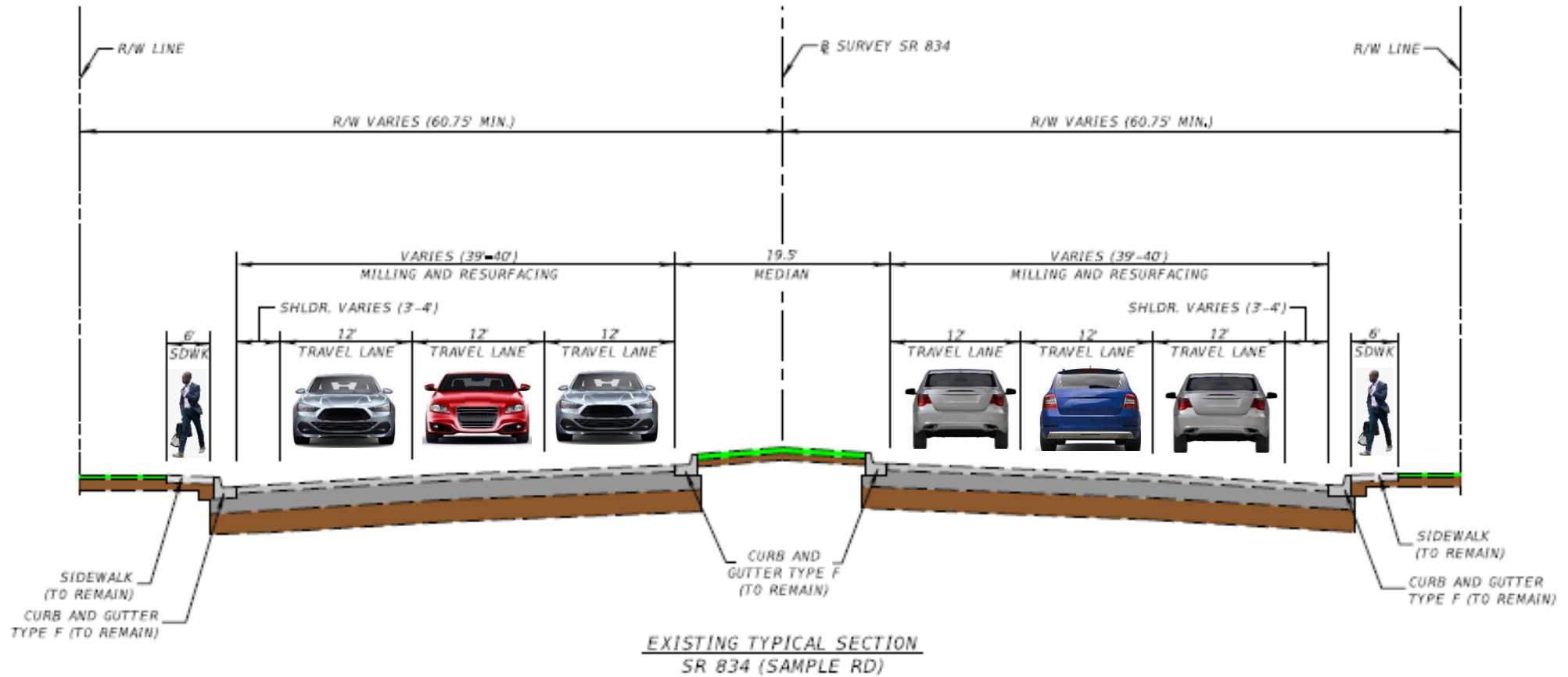


Existing Roadway

SR 834/Sample Road from SR 817/University Drive to Belmonte Boulevard – Existing Typical



SR 834/Sample Road from west of SR 845/Powerline Road to Military Trail – Existing Typical



Scope / Proposed Improvements

Scope / Proposed Improvements

446194-1-52-01 (University Drive to Belmonte Boulevard)

- Mill existing pavement and resurface with new asphalt
- Drainage improvements at driveways
- Upgrade existing crosswalks, curb ramps, detectable warning surfaces, pedestrian signals, and sidewalks to meet ADA (Americans Disabilities Act) standards.
- Add special emphasis crosswalks on all signalized intersections
- Upgrade all lighting to LED fixtures to meet roadway and signalization illumination criteria
- Replace traffic monitoring site along the corridor
- Restriping pavement by reducing existing lane widths while increasing bicycle lane widths to better accommodate bicyclist
- Removal of abandoned driveways
- Install a “Next Signal University Drive” sign for westbound traffic approach to the intersection
- Upgrade signalization at NW 85 Ave, Riverside Dr, and Holiday Springs Blvd

Halogen (Existing)



LED (Proposed)



Scope / Proposed Improvements

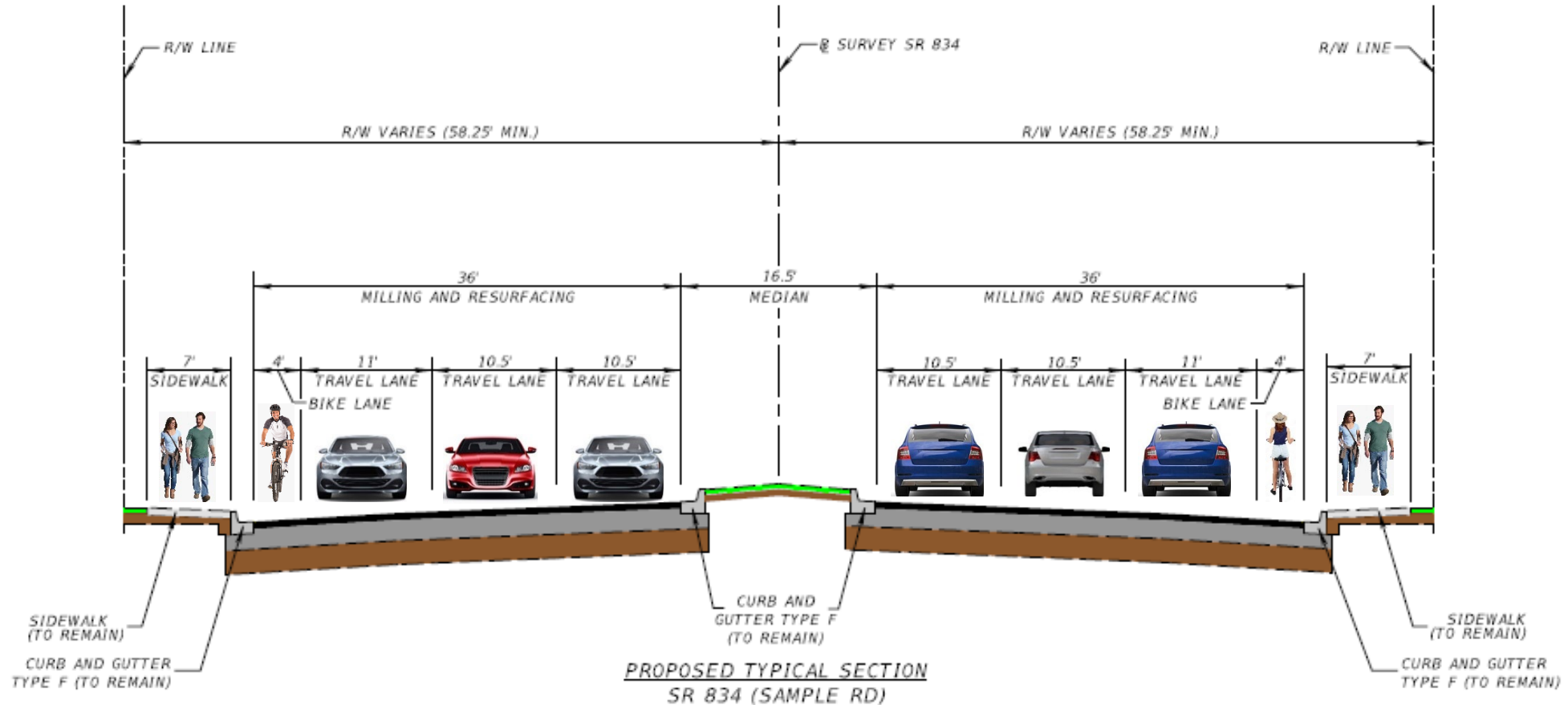
446195-1-52-01 (west of Powerline Road to Military Trail)

- Mill existing pavement and resurface with new asphalt
- Drainage improvements at driveways
- Upgrade existing crosswalks, curb ramps, detectable warning surfaces, pedestrian signals, and sidewalks to meet ADA (Americans Disabilities Act) standards.
- Add special emphasis crosswalks on all signalized intersections
- Upgrade all lighting to LED fixtures to meet signalization illumination criteria
- Restriping pavement by reducing existing lane widths while increasing bicycle lane widths to better accommodate bicyclist
- Removal of abandoned driveway and right turn lanes
- Upgrade signalization at 1800 Block (Costco Entrance)

Example: Removal of right turn lane

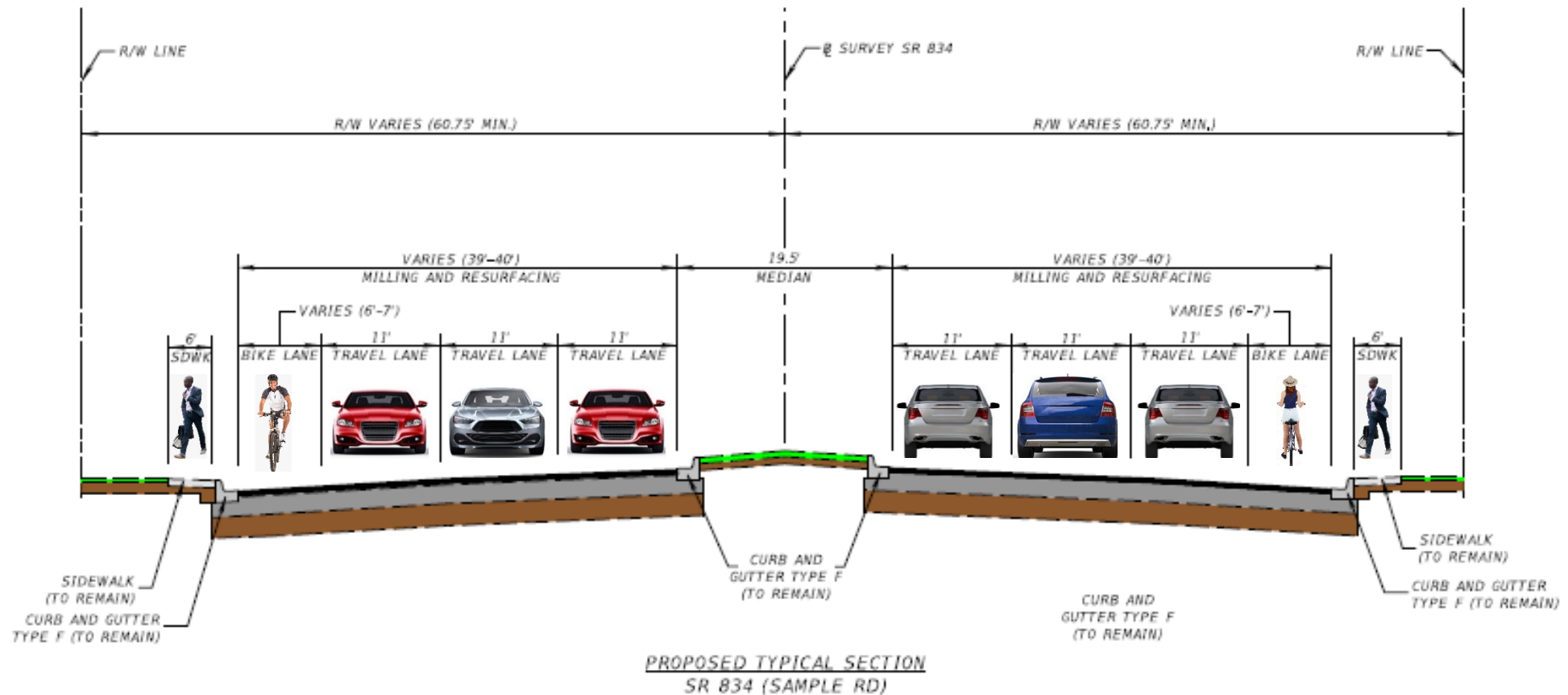


SR 834/Sample Road from SR 817/University Drive to Belmonte Boulevard – Proposed Typical



- Milling and Resurfacing
- ADA upgrades
- Retrofit lighting
- Lane width improvements

SR 834/Sample Road from west of SR 845/Powerline Road to Military Trail – Proposed Typical



- Milling and Resurfacing
- ADA upgrades
- Retrofit lighting
- Lane width improvements

Maintenance of Traffic

Maintenance of Traffic

- Work will be done in phases to reduce the effects of construction on the community
- Temporary lane closures will take place during non-peak hours to reduce impact to the traveling public
- Access to businesses and residences will be maintained at all times
- No detours are necessary. Lane closures will be limited to one travel lane at a time
- Noise Ordinance



Project Schedule and Cost

Project Schedule and Cost

Start Date: Spring 2024

Completion Date: Spring 2025

Estimated Construction Cost: \$5.45 million

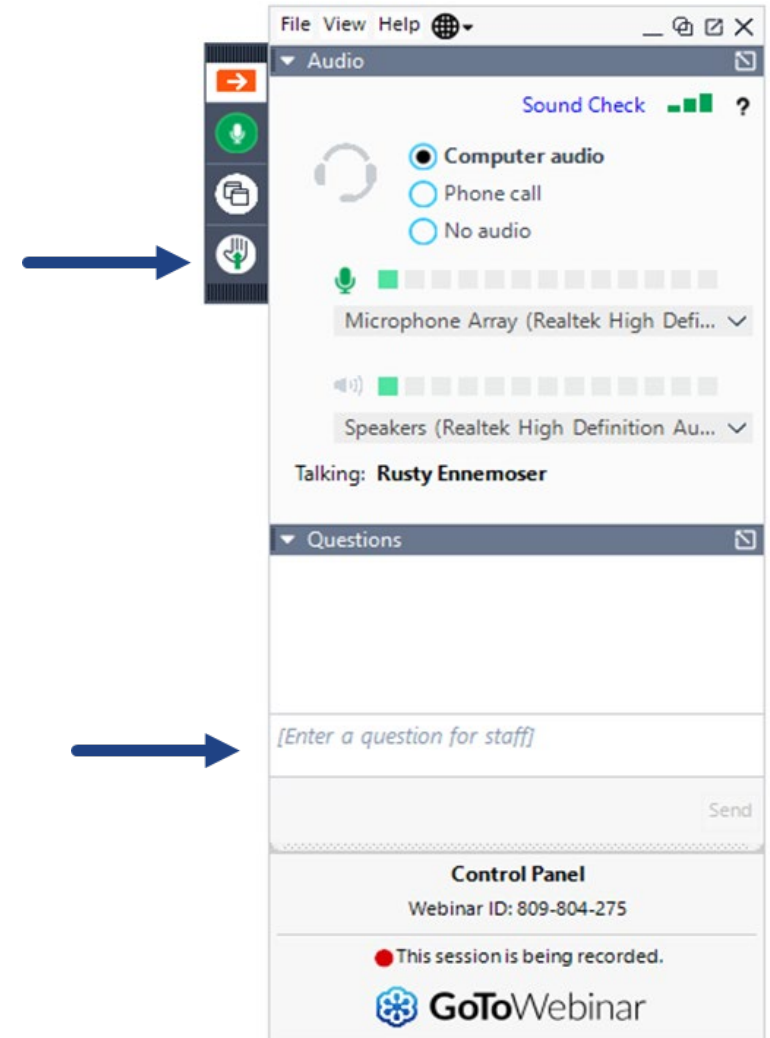
446194-1: \$2.86 million | **446195-1:** \$2.58 million



Questions and Answers

Questions and Answers

- All **in-person** attendees are welcome to submit a question or comment by forming a line and standing on the designated markers as space permits.
- **Virtual (online)** attendees are welcome to ask a question or provide a comment, by utilizing the question panel or “**Raise Hand**” button on the **GoToWebinar control panel**. Once your microphone is unmuted, please **provide your full name first and then your question/comment**. Your microphone will remain unmuted until the question/comment has been fully addressed
- If your question is not responded to during the open discussion, a response will be provided in writing following the public meeting.



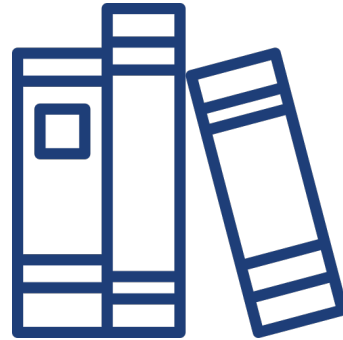
Closing and Contact Information

Additional Comments/Questions


Please submit your comments by May 28, 2023



If your question was not responded to during the event, a response will be provided later.



All comments and questions are part of the **Public Record**.




All registrants will receive a link to the **meeting recording**.

Contact Information

If you have additional questions, please contact:
FDOT Project Manager, Mr. Thuc H. Le, P.E. at:

3400 West Commercial Boulevard
Fort Lauderdale, FL 33309



Thuc.Le@dot.state.fl.us



(954) 777-4552 or
Toll Free: (866) 336-8435; Ext. 4552



RIDE SMART FLORIDA



Thank you!
Please complete our **exit survey!**